




NOTE:
 ALL RIGHT-OF-WAYS WILL BE TREATED AS SENSITIVE AREAS AS DEFINED IN 333 CMR 11.04. THERE SHALL BE NO APPLICATION WITHIN 10' OF STANDING WATER.

VEGETATION MANAGEMENT AREAS SHOWN INCLUDE ALL ANTICIPATED AREAS OF MOWING AND HERBICIDE APPLICATION. TRIM AREAS SHOWN ARE THOSE SURROUNDING TRANSMISSION LINES IN AREAS OF LOW POPULATION DENSITY AND PAVEMENT COVER. SELECTIVE TRIMMING MAY OCCUR ANYWHERE IN HOLYOKE, DEPENDING ON VEGETATION CONDITION AND PROXIMITY TO ELECTRICAL INFRASTRUCTURE, OR IN RESPONSE TO DAMAGE.

MAP REFERENCE:
 PLANIMETRIC DETAIL PROVIDED BY HOLYOKE GAS & ELECTRIC DEPARTMENT DIGITAL DRAWINGS ENTITLED 115KV TRANS, regover, AND steamsys.

- LEGEND:**
-  PROPOSED HERBICIDE APPLICATION AND TREE TRIMMING AREAS EXCEPT WITHIN 10' OF WATER
 -  PROPOSED CUT ONLY AREAS
 -  PROPOSED MOWING AREAS

No.	DATE	DESCRIPTION	BY
1.			

PROJ. MANAGER:
 CHIEF DESIGNER:
 REVIEWED BY: DATE

SEAL

SEAL

SCALE:
 HORZ.: 1"=500'
 VERT.: N/A

DATUM:
 HORZ.:
 VERT.:

500 250 0 500
 GRAPHIC SCALE

WWW.FAND0.COM



FUSS & O'NEILL
Disciplines to Deliver

78 INTERSTATE DR WEST SPRINGFIELD, MA 01089 413.452.0445

CITY OF HOLYOKE GAS & ELECTRIC DEPT.

ELECTRIC TRANSMISSION / DISTRIBUTION SYSTEM

VEGETATION MANAGEMENT PLAN 2008-2012

HOLYOKE MASSACHUSETTS

PROJ. No.: 2000727.A55
 DATE: JANUARY 2008

E-4

LUGS: WRLD IMS VIEW: 500.4 LMAN: ELEC CTB: F&O Standard

H:\VMS\PI000\2000727_A55\PLAN\A0127A552\F001.dwg Jan 23, 2008 - 11:24am